




GPS Map Camera

Dhodang, Assam, India
JQW5+7V8, Dhodang, Assam 785619, India
Lat 26.64588°
Long 93.759151°
13/05/22 01:10 PM



Golaghat, Assam, India
JQW6+43R, Assam 785619, India
Lat 26.645341°
Long 93.760045°
15/06/22 04:16 PM




 GPS Map Camera



Golaghat, Assam, India
JQW6+43R, Assam 785619, India
Lat 26.645083°
Long 93.76017°
10/05/22 11:04 AM



 GPS Map Camera



Dhodang, Assam, India

JQV6+R2P, Dhodang, Assam 785619, India


Lat 26.644903°

Long 93.760367°

15/06/22 04:22 PM



 GPS Map Camera



Dhodang, Assam, India


JQV6+R2P, Dhodang, Assam 785619, India


Lat 26.644918°

Long 93.760286°

15/06/22 04:22 PM



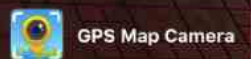
 GPS Map Camera



Golaghat, Assam, India
JQW6+43R, Assam 785619, India
Lat 26.645014°
Long 93.759986°
15/06/22 04:18 PM



Dhodang, Assam, India
JQW5+7V8, Dhodang, Assam 785619, India
Lat 26.64588°
Long 93.759151°
13/05/22 01:00 PM

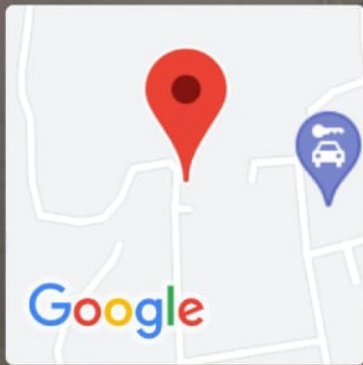


Dhodang, Assam, India
JQW5+7V8, Dhodang, Assam 785619, India
Lat 26.64588°
Long 93.759151°
13/05/22 01:03 PM





GPS Map Camera



Kamar Gaon, Assam, India

JQWJ+G52, Kamar Gaon, Assam 785619, India

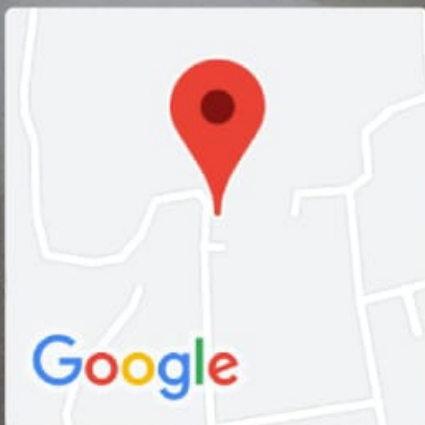
Lat 26.646403°

Long 93.778592°

15/06/22 04:49 PM



GPS Map Camera



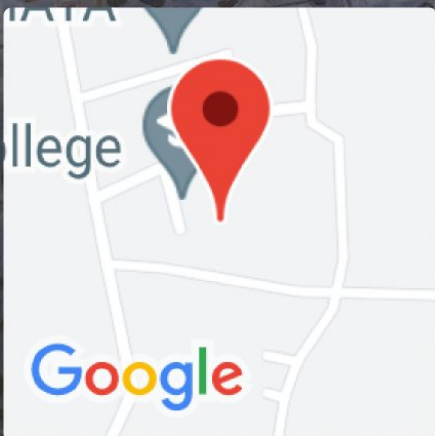
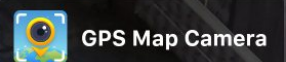
Kamar Gaon, Assam, India

JQWJ+G52, Kamar Gaon, Assam 785619, India

Lat 26.646403°

Long 93.778592°


15/06/22 04:49 PM



Golaghat, Assam, India
JQW6+43R, Assam 785619, India
Lat 26.645186°
Long 93.760559°
15/06/22 04:26 PM

Electricity
for Use.

GIRI S TOILET →
UG II Pla -20

 GPS Map Camera

Illege



Google

Golaghat, Assam, India

JQW6+43R, Assam 785619, India

Lat 26.645096°

Long 93.760572°

15/06/22 04:25 PM